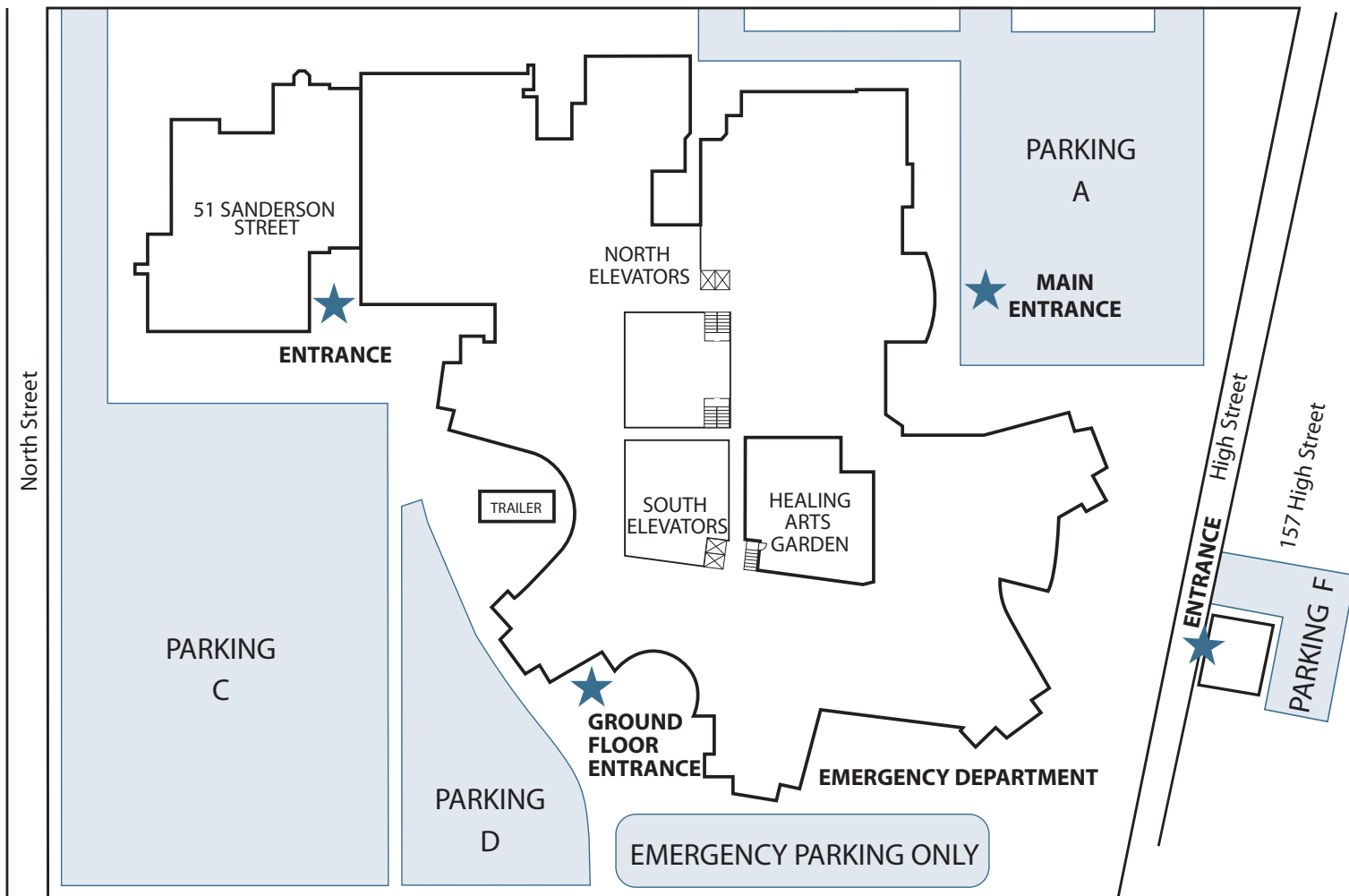
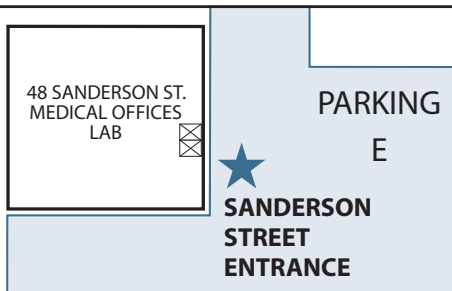


Beacon Street



Sanderson Street



### Patient Services Parking Locations

Cardiopulmonary	A & B
Cardiac Rehab	A & B
Imaging/X-ray/MRI	D
Lab	A, B & E
Maternity	A & B
Oncology	A & B
Partial Hospitalization	E
PT/OT/Speech/Hearing	E
Sleep Studies	A & B
Surgery/Endoscopy	A & B
Workplace Health	F

For your health and safety, the buildings and grounds of Baystate Franklin Medical Center are smoke free.

Baystate  Franklin Medical Center

# Information For Patients & Visitors

## I HAVE AN APPOINTMENT WITH:

Physician \_\_\_\_\_ Department \_\_\_\_\_ Date/Time \_\_\_\_\_

Building \_\_\_\_\_ Floor \_\_\_\_\_ Room # \_\_\_\_\_

## DIRECTIONS TO BAYSTATE FRANKLIN MEDICAL CENTER

164 High Street, Greenfield, MA 01301 • 413-773-0211

### From the South:

- From Route 91, take Exit 26.
- Bear right at the rotary (Applebee's Restaurant will be on your left).
- Continue approximately 1-1/2 miles through downtown Greenfield to the end of Main Street.
- At the yellow blinking light, make a left onto High Street.

- The hospital is 1/3 mile on the left.
- Parking is available in the Sanderson, Beacon and High Street lots (see map on the reverse side).

### From the North:

- From Route 91, take Exit 27 to Route 2 East (left lane exit).

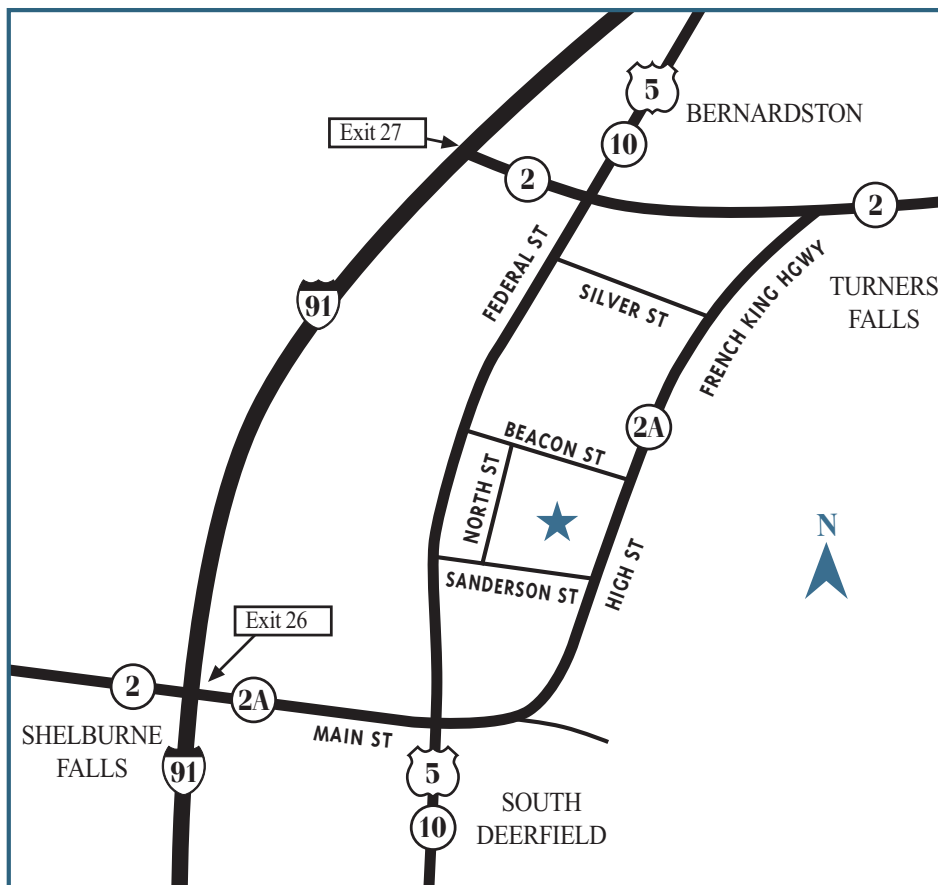
- Take the first right onto Bernardston Road.
- At the first light (Silver Street), make a left.
- Go to the end of Silver Street and make a right onto High Street.
- Baystate Franklin Medical Center is approximately 3/4 mile on the right.

### From the East:

- Take Route 2 west to Greenfield.
- Follow Route 2A signs onto High Street, and continue down High Street as above, to the hospital on the right.

### From the West:

- Take Route 2 to Greenfield.
- Go half-way around Route 91/Route 2 Rotary, exiting with Applebee's Restaurant on your left.
- Follow "From the South" directions above.



Rev. 04/10 101736

*Volunteer greeters will be available at the Main Entrance to direct you to your destination.*